



GROUND WATER IN UTAH:


Resource, Protection, and Remediation



Hand-pump well



Windmill



Flowing well



Aquifer test



2004

Utah Geological Association Publication 31

Lawrence E. Spangler, editor

**Ground Water in Utah: resource, protection, and remediation, UGA
Publication 31, 2004, edited by Lawrence E. Spangler, 261p.**

Titles

Development of concepts of regional ground-water flow in the part of the Great basin in eastern Nevada and adjacent California and western Utah - a review / by Joseph S. Gates.—

The role of geology in increasing Utah's ground-water resources from faulted terranes - lessons from the Navajo Sandstone, Utah, and the Death Valley flow system, Nevada-California / by Peter D. Rowley and Gary L. Dixon.—

Updated conceptual and MODFLOW ground-water models of Cache Valley, Utah and Idaho / by Thomas E. Lachmar, Barry Myers, and J. Mike Robinson.—

Isotopic characterization of ground water in Salt Lake and Cache Valleys, Utah / by Thomas E. Lachmar, Jeff W. Gadt, and J. Mike Robinson.—

Source of ground water to Locomotive Springs, southeastern Curlew Valley, Box Elder County, Utah / by Robert Q. Oaks, Jr.—

Permeability distribution within a fine-grained lacustrine delta, Late Pleistocene Lake Bonneville, northern Utah / by David R. Lemons and Marjorie A. Chan.—

Ground-water development in Utah and effects on ground-water levels and chemical quality / by Joseph S. Gates.—

Sources of groundwater used for public supply in Salt Lake Valley, Utah, and relation to water quality / by Susan A. Thiros and Andrew H. Manning.—

Hydrogeology of Government Creek Basin, Dugway, Utah, with a recommended practical approach to ground-water management in arid, saline regions of the Great Basin / by Jeffrey Fitzmayer, David Larsen, David Braxton, and Ed Staes.—

Unraveling uncertainties in delineating ground-water protection areas in fractured rocks: case studies in the Navajo Sandstone and Twin Creek Limestone, Grand and Summit counties, Utah / by Van Kin, Todd Jarvis, and Shawn Willsey.—

Ground-water protection issues in Cedar Valley, Iron County, Utah / by Sue A. Finstick.—

The ground-water reservoir as long-term carryover storage: Cedar Valley, Iron county, Utah / by Ben Everitt.—

The chloride mass-balance approach for estimating recharge from precipitation in Cedar Valley, an alluvial basin in Iron County, southwestern Utah / by James L. Mason.—

Water budget estimates for the Powder Mountain region, Cache and Weber counties, Utah: methods and proper use of ground-water recharge estimations / by Van F. King.—

Results of tracer investigations in the Empire Canyon Area, Park City, Utah / by Ann Tillia.